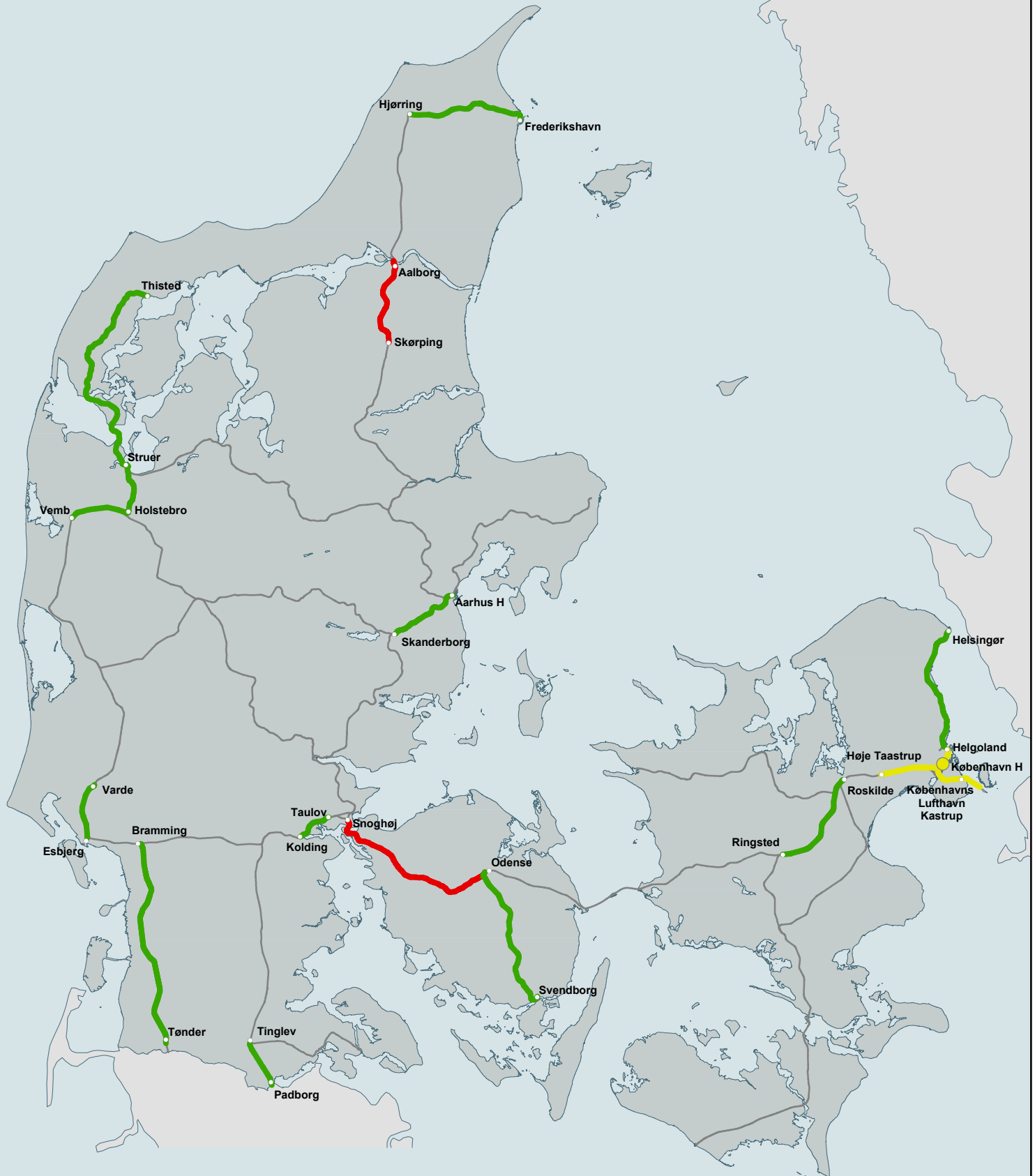





Appendix 4.4

Capacity usage of timetable period K17



-  Congested infrastructure
-  Excess of UIC's maximum recommended usage
-  Close to excess of UIC's maximum recommended usage

Valid till:
2018

Produced by:
Banedanmark, Banedata GIS
© Banedanmark d. 20.12.2017
Version 1.03