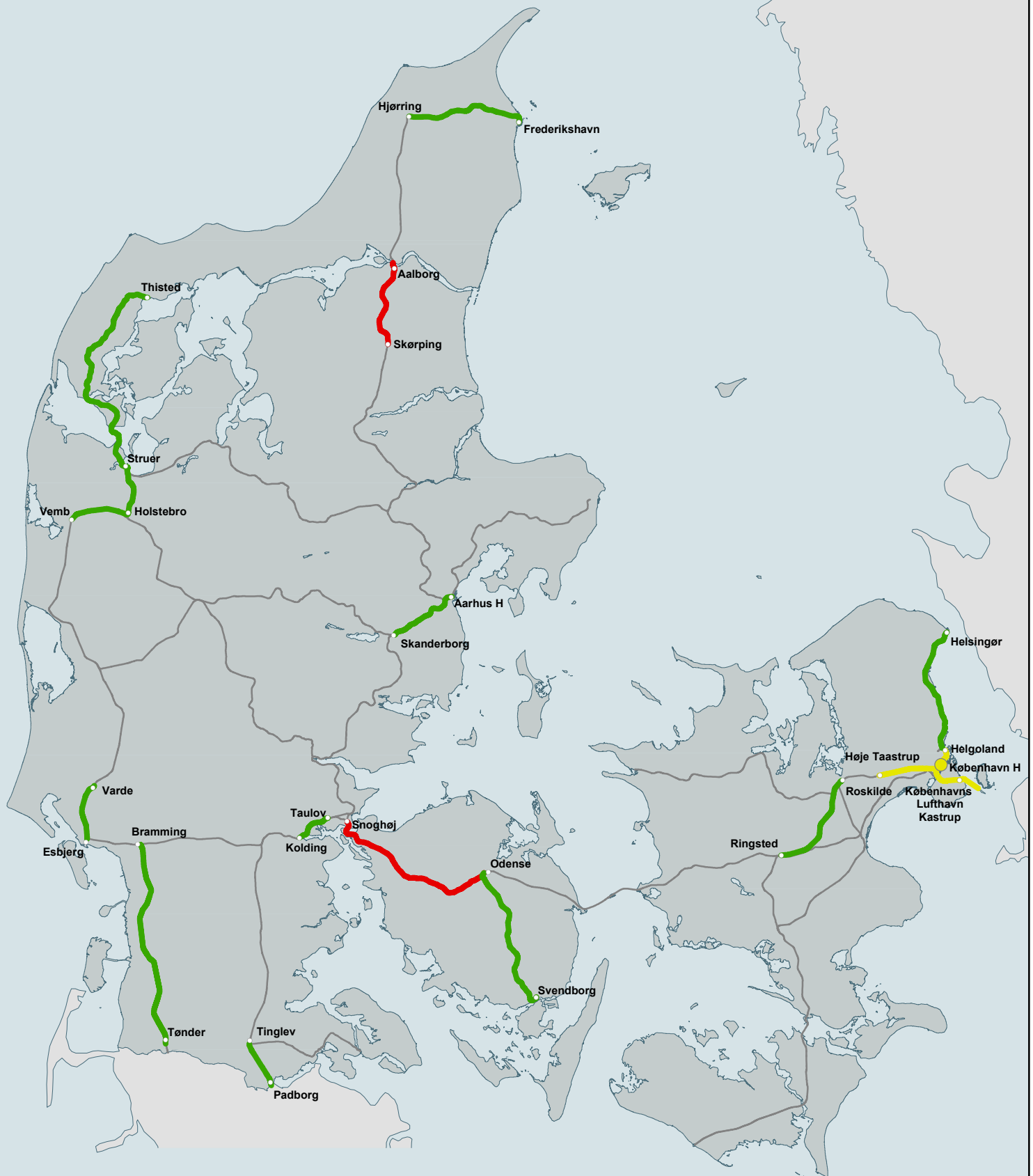





Appendix 4.4

Capacity usage of timetable period K18



-  Congested infrastructure
-  Excess of UIC's maximum recommended usage
-  Close to excess of UIC's maximum recommended usage

Valid till:
2019

Produced by:
Banedanmark, Banedata GIS
© Banedanmark d. 10.01.2018
Version 2.1