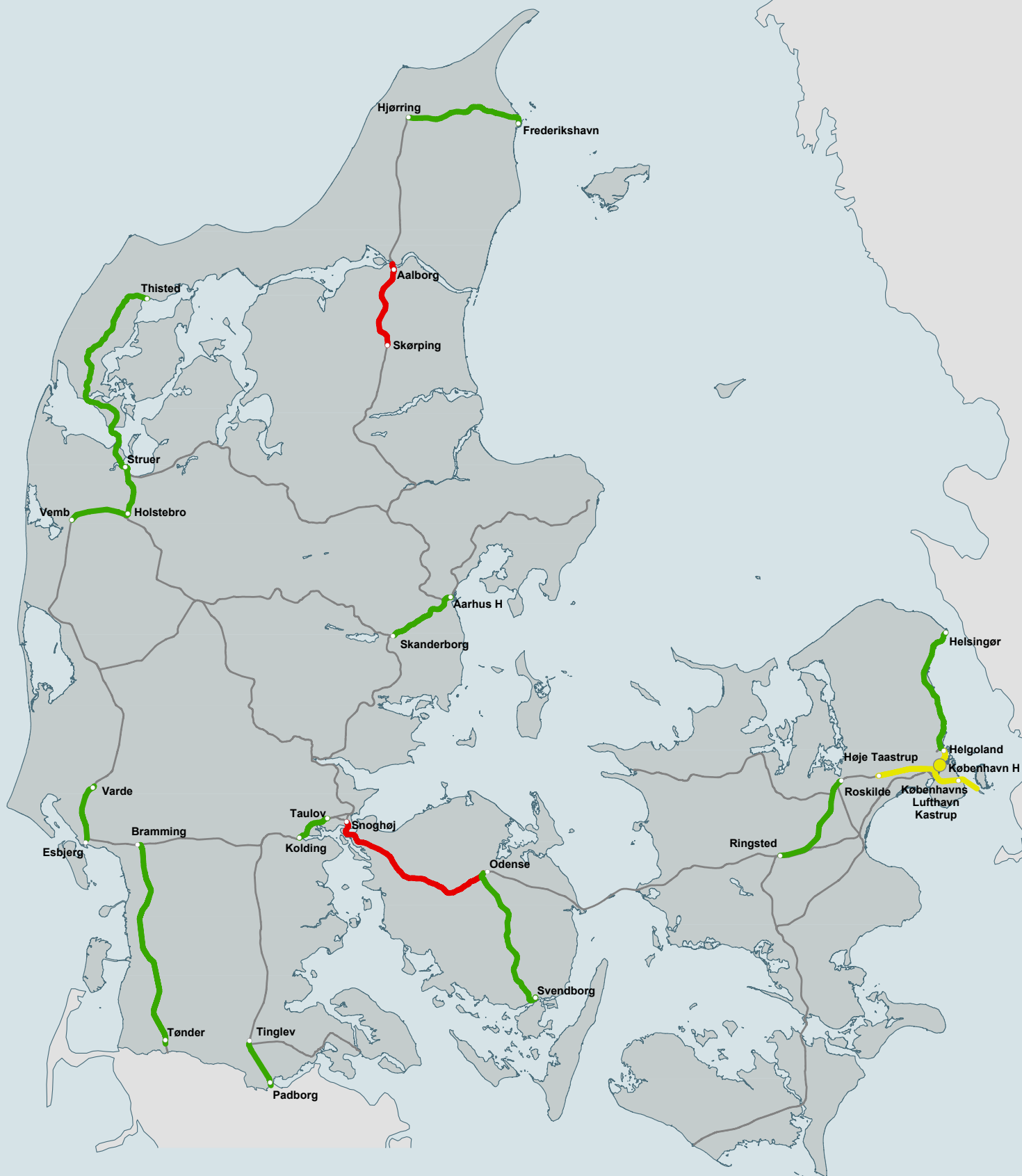





Appendix 4.4

Capacity usage of timetable period K18



-  Congested infrastructure
-  Excess of UIC's maximum recommended usage
-  Close to excess of UIC's maximum recommended usage

Valid till:
2020

Produced by:
Banedanmark, Banedata GIS
© Banedanmark d. 22.11.2018
Version 1.0